

Gennemkørsel

Tidsrum: Fra fredag d. 28. august til fredag d. 4. September – alle dage fra 8:00 til 18:00

Kantafmærkninger er markeret på vejen med gule prikker ifølge nedenstående kort. Der er ingen kantmarkeringer på SS5 + 6 Fåborg Industri.

Ud over dette dokument skal du også downloade rutebogen !

Vi plejer ikke at have beboerklager omkring gennemkørsel – og det vil vi heller ikke have i år – så derfor SKAL der køres pænt på hastighedsprøverne !

VIS HENSYN TIL BEBOERE !

TAK !

Reconnaissance

Period: From Friday 28th. august untill Friday 4th. September – every day from 8:00 to 18:00

Roadsideprotections will be marked on the road with yellow dots according to below maps. There will be no markings on SS5 + 6 Fåborg Industri.

Along with this document, You also need to download the roadbook !

Normally, we are not used to complaints from inhabitants regarding the reconnaissance, and we don't want that this year either !







You MUST drive carefully on the stages ! PAY ATTENTION TO INHABITANTS !

Thank You !

Afmærkning i terræn / Markings

Prøverne er under gennemkørslen markeret således:

During reconnaissance the stages will be marked as follows:

<p>Tidskontrol / Time Control</p>  A close-up photograph of a dark asphalt surface. A yellow letter 'T' is hand-painted on the pavement. A grey rectangular redaction box is placed over the top horizontal bar of the 'T'.	<p>Start</p>  A close-up photograph of a dark asphalt surface next to a concrete curb. A yellow letter 'S' is hand-painted on the pavement.
<p>Mål / Finish</p>  A close-up photograph of a dark asphalt surface. A yellow letter 'M' is hand-painted on the pavement. A grey rectangular redaction box is placed over the top horizontal bar of the 'M'.	<p>Stop</p>  A close-up photograph of a dark asphalt surface. A yellow letter 'S' is hand-painted on the pavement. A grey rectangular redaction box is placed over the top horizontal bar of the 'S'.
<p>Chikane</p>  A close-up photograph of a dark asphalt surface. A white line is hand-painted on the pavement, forming a shape similar to a 'C' or a chicané marking. A grey rectangular redaction box is placed over the top horizontal part of the line.	<p>Kantafmærkning / Roadside Markings</p>  A photograph of a paved road curving to the right. A yellow marker is placed on the asphalt surface. A yellow and white striped marker is visible on the grassy shoulder to the left of the road.

SS1 + 7 Gammelskov

● = Kantafmærkning - i alt 7 stk. på prøven.



Gammelskovvej, Nørremarken, Kronborgvej, Stenbækvej, Radbyvej, Stubbedam, Østrupvej.
Total længde: 7,4 km

SS2 + 8 Søbo

 = kantafmærkning – i alt 12 stk. på prøven.



Tapperneje, Jordløse Møllevej, Søbo Løkker, Søbovej, Dorthealundsvej, Stensbjergvej.
Total længde: 9,8 km

SS3 + 9 Sollerup

● = Kantmarkering – i alt 6 stk. på prøven.

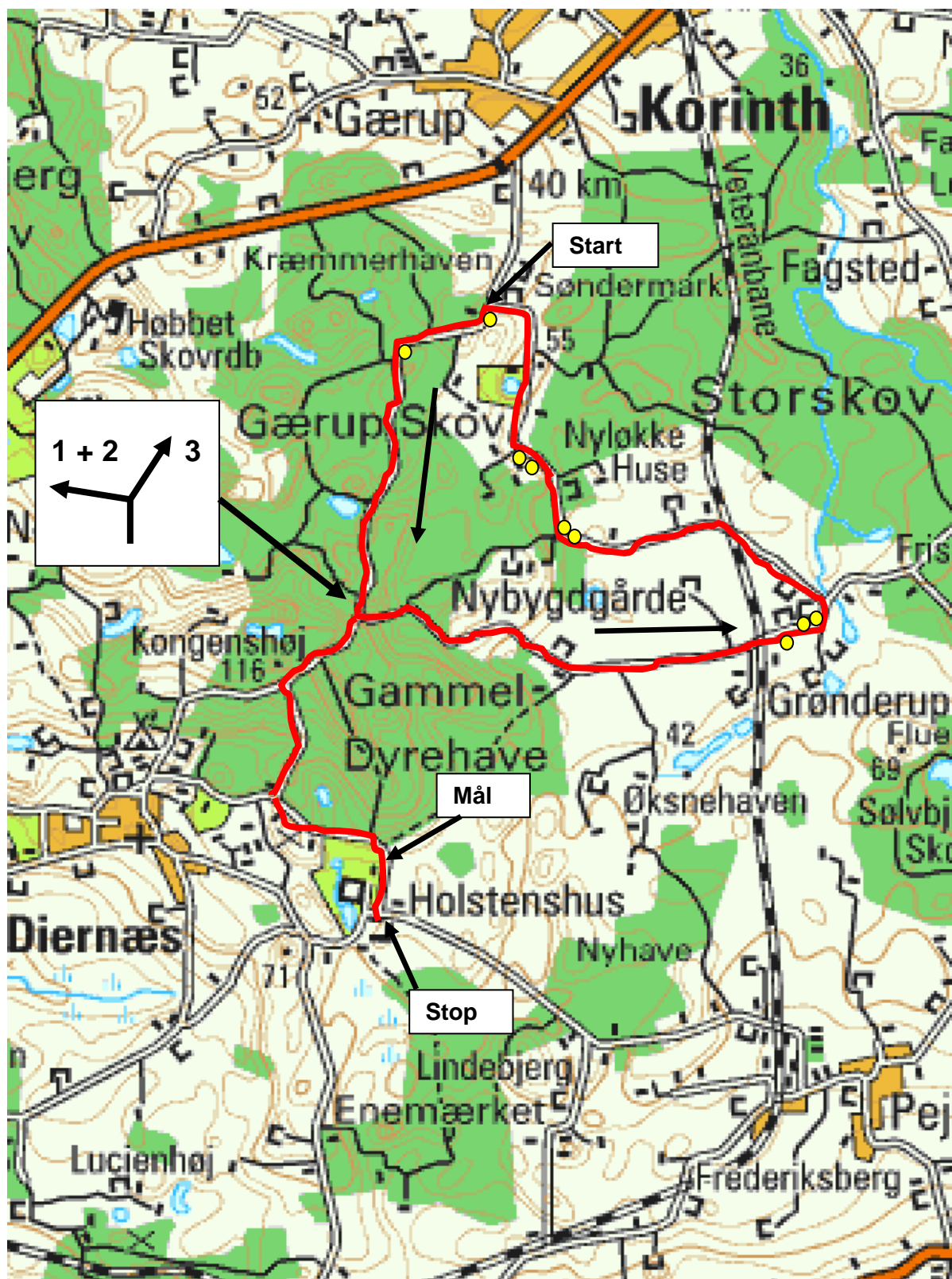


Sollerupvej.

Total længde: 3,5 km

SS4 + 10 Gerup Skov

● = Kantmarkering – i alt 9 stk. på prøven.



Holstenshusvej, Grønderupvej, Nyløkke, Dyrehavevej, Slotsalléen.

2,3 omgange á 7,5 km + udkørsel 2 km = Total længde: 19,0 km